

**GOVERNMENT OF ARUNACHAL PRADESH**

**District Fisheries Dev. Officer,**

**Koloriang**

**District Kurung Kumey**

**ANNUAL ADMINISTRATIVE REPORT**

**2015-16**

**MAJOR HEAD:-2405-FISHERIES**



## 1. Annual Administrative Report-2015-16:-


Since from time immemorial fishes play a vital role in living standard of mankind through ages, Fish flesh contains ample protein which are required for growth and easily digestible protective food. Now a days, fish is not easily available mainly due to the gap between demand and supply. The production of fish declined both in capture and culture fisheries due to indiscriminate fishing by blasting, poisoning etc. and people are lagging behind of culturing fishes in latest scientific technique. In Arunachal Pradesh, fish is the common easily available diet of the people. Comparing to market price it is often expensive for the common man to attend.

Kurung Kumey District has vast natural resources in form of rivers like Kurung Kumey, Panio etc. and few rivulets, streams, wetland, marshy area and plain for domestic fish pond. Utilisation of these resources can lead for sustainable socio-economic upliftment of the rural masses.

Fishery department is devoted to assist the public by giving opportunity for construction of fish ponds and excavation of old ponds on subsidy basis to make the ponds productive and raise income.

During the year 2015-16, the following schemes were taken up by the Deptt. of Fisheries, Kurung Kumey District.

- I. **TFC:-** Under TFC, new fish ponds were constructed on subsidy basis to enhance fish production, sustainable income and Development of commercial fish farming implemented in 2015-16 for self employment generation. Govt. has allotted 4.5 ha area of 2014-15 and implemented in 2015-16 thereby benefiting of 8(eight) nos of fish farmers of Kurung Kumey District.
- II. **RKVY:-** Under RKVY, subsidy was provided to fish farmers for new pond construction to generate income for livelihood. 2 ha area was allotted by the govt. and 10 nos fish farmers availed the scheme.
- III. **Rejuvenation of fish ponds:-** Under this schemes old fish ponds of beneficiaries lying defunct was renovated to make the ponds needy for stocking fish seeds for rearing. Govt. has allotted 2 ha area and utilised for coverage of 15 beneficiaries.
- IV. **Supply of fish seeds:-** Old fish ponds which were in good condition but lack of fish, free fish seeds will be supplied to them for rearing to generate income. An amount of Rs.93,200/- was utilised for this scheme to achieve the required target.
- V. **Maintenance of Govt. Fish Farm:-** Govt. fish farm, Nyapin is an old one farm and lying of fish seed in defunct state. Repairing of rearing pond with daily maintenance done to generate revenue besides stocking of fish seed. An amount of Rs.2.0 lakh was utilised in the farm for the purpose.
- VI. **Revenue:-** An amount of Rs.10,000/- was deposited into govt. exchequer as revenue of Govt. Fish Farm, Nyapin from sale of fish for the year 2015-16.
- VII. **Administrative set up:-** The District Fisheries Dev. Officer is committed for all round development in the fishing sector of Kurung Kumey District and assisted by FO, FD, Fisherman and ministerial staffs.




(M.C Adak)

District Fisheries Dev. Officer  
Kurung Kumey District  
Koloriang.

**2. EXPENDITURE REPORT FOR THE YEAR-2015-16 UNDER PLAN/NON PLAN/CSS OF DFDO**  
**KOLARIANG KURUNG KUMEY DISTRICT.**

SL/NO	DETAIL HEAD OF ACCOUNT	FUND ALLOCATION (Rs in Lakh)	EXPENDITURE	REMARKS
1.	2405-FISHERIES SALARIES. N/Plan	38.32	38.32	Staffs salaries & Arr.
2.	2405 – 11- DTE	0.90	0.90	TTE of DFDO.
3.	2405- 13- OE(Plan)	0.45	0. 45	Maintenance of Govt. vehicle.
4.	2405- 24- POL(Plan)	0.90	0.90	Pol items.
5.	2405-101-08-50-OC (Plan)	3.22	3.22	Repairing of old fish ponds.
6.	2405- 00-101- (Plan)	2.0	2.0	Maintenance of Govt. farm.
7.	2405-101-08-50-OC (Plan)	0.932	0.932	Supply of free fish seed.
8.	2405- 13-OE (Plan)	0.30	0.30	Office stationeries.
9.	CSS	NIL.	NIL.	



**District Fisheries Dev. Officer**  
**Kurung KUmey District**  
**Koloriang.**



(Obverse)

# CHALLAN




## Railways

Challan No

Please, indicate whether

Treasury/Sub-Treasury

Challan of Cash/BD or Cheque paid into State/Reserve Bank of India at Kalyan

To be filled by the remitter				To be filled by the Departmental Officer of the Treasury			
By whom tendered	Name or (designation) and address of the person on whose behalf money is paid	Full particulars of the remittance and or authority (if any)	Amount		Head of Account	Accounts Officer by whom adjustable	Order to the Bank
 District Fisheries Dev. Officer Kurung Kumey District Kolariang.	 District Fisheries Dev. O Kurung Kumey District Kolariang.	Side proceed @ Govt. Fish Farms Kypisin.	10,000/-		0405-Fisheries	 AG. Karamagar.	Date _____ Correct, Received and grand receipts (Signature and full designation of the officer ordering the money to be paid)
			Total				

Signature

(In words) Rupees

~~To be used only in the case of remittance to the Bank through department Officer or the Pay & A/c Officer.~~

P.T.O.

## Treasury

## Accountant

Date \_\_\_\_\_

**Treasury Officer  
Agent or Manager**



#### 4. Year-Wise and Scheme wise achievement 2014-15 TFC (Rejuvenation)

Sl.No	Name of Beneficiaries	Village	Circle	Unit
1	Sri Tarh Tachu	Hiya	Nyapin	2
2	Sri T. Kalley	Yuba	Nyapin	3
3	Sri B. Chape	Koloriang	Koloriang	1
4	Sri. P. Hache	Yarkam	Koloriang	2
5	Sri Sangkung Piome	Sangkung	Koloriang	1
6	Sri Bengia Rayo	Rate	Koloriang	2
7	Sri Chello Keyang	Rambo	Koloriang	2
8	Sri Nangram Tabe	Harang	Koloriang	2
9	Sri B. Raju	Pengeng	Koloriang	2
10	Smt. B. Yami	P-Parlo	Parsi-Parlo	3

#### 4. FFDA, 2014-15

Sl.No	Name of Beneficiaries	Village	Circle	Area	
1	Sri Pani Thomas	Yerkum	Koloriang	0.5 Ha	
2	Smt. Tadar Yapong	Kish	Nyapin	0.5 Ha	

#### 4. List of the beneficiaries for distribution of fish seeds under Nyapin Circle for the year-2014-15.

SL No.	Name of beneficiary.	Village.
1.	Shri Tarh Changma.	Hiya
2.	„ Tarh Takap	Gaga-2
3.	„ Tarh Pache	Nyapin-2
4.	„ Tarh Tamar	Hiya
5.	„ Tarh Sakap	Hiya-2
6.	„ Tarh Yari	Gaga
7.	„ Tarh Tachu	Hiya
8.	„ Tarh Sema	Hiya
9.	„ Tarh Tado	Gaga
10.	Smti Gyamar Yayum	Gyamar
11.	Shri Tarh Tallang	Hiya
12.	Smti Tadar Yam	Kish
13.	Shri Tadar Kalley	Yuba
14.	„ Tadar Takey	Langdo-2
15.	„ Tarh Kamin	Langtelote
16.	Smti Panye Kampong	Nyapin
17.	Shri Gyamar Achung	Gyamar
18.	„ Tarh Poha	Hiya
19.	„ Gyamar Mangming	Nyapin
20.	Smti P. Kampong	L/Nyapin-2
21.	Shri Tai Tajack	Ziro Point
22.	Shri Tadar Eiha	Kish

Contd.



**4. List of beneficiaries for distribution of fish seeds under Kra daadl District for the year-2014-15.**

SL No.	Name of beneficiary.	Village.
1.	Shri Tai Kagi	Yangte
2.	„ Tarh Lodik	Yangte
3.	„ Tassar Rakap	Jorung
4.	„ Heri Tari	Joru
5.	„ Charu Tongum	Dandang
6.	„ Charu Bath	Dandang
7.	„ Dollang Rajang	Lungba
8.	„ Dollang tabang	pate
9.	„ Dindo Tatup	Kurahyer
10.	Shri Gimi Jony	Palin
11.	Shri Rido Talo	Choba
12.	„ Rido Kaha	Choba
13.	Smti Dollang Yamu	Lungba
14.	Shri Tarh Talo	Yangte
15.	„ Charu Tangam	Tari
16.	„ Dindo Tajam	Pingia
17.	„ Dindi Atum	Rungte Rite
18.	„ Dari Tapum	Dari
19.	„ Kyodha Taming	Pania
20.	„ Tassar Rajang	Tassar
21.	„ Biri Manju	Yangte
22.	„ Tarh Rana	P/Yangte
23.	„ Charu Tasam	Chambang

**Contd.**



**4.List of beneficiaries for distribution of fish seeds under Kurung Kumey District for the year-2014-15. Koloriang Circle.**

SL No.	Name of beneficiary.	Village.
1.	Shri Pani Hache.	Yerkum.-3
2.	„ Bengia Chape	Koloriang.
3.	„ Bengia Rayo	Rate
4.	„ Bengia Soping	Old Bazer Klg.
5.	„ Chillo Kayang	Rambo
7.	„ Bengia Tokpo	Yapak
8.	„ Nangram Kaya	Koloriang
8.	„ Nangram Tabe	Nangram-2
9.	„ Bengia Barang	Rate
10.	Smti Pani Yase	Yerkum
11.	Shri Bengia Taniang	Yapak
12.	„ Reya Pako	Reya
13.	„ Chara Mangming	Pagba
14.	„ Dare Tajang	Pagam
15.	„ Bengia Tagu	Tayang
16.	„ Bengia Taming	Yapak
17.	„ Nangram Ponung	Harang
18.	„ Ha Taru	Ngokuriang
19.	„ Kamdek Gari	Leya
20.	„ Taram Tajak	Molo
21.	„ Sangha Choba	P/Parlo-2
23.	Smti Sangkung Piome	Sangkung
24.	Shri Kamdak Maya	
25.	Smti B. Yami	Yerba
26.	Shri Pesi Tukia	Sate
27.	Shri Bengi Kain	Rate
28.	Shri B. Tada	Koloriang
29.	Shri P. Tukia	Yerkum-2

Contd.



**4. List of the beneficiaries for distribution of fish seeds under Sangram Circle for the year – 2014-15.**

SL No.	Name of beneficiary.	Village.
1.	Shri Tai Tanium.	Pagba
2.	„ Tai Niangku	Sangram
3.	„ Tai Nikriu	Pagba
4.	„ Biri Tasang	Pungrung
5.	„ Tam Kaya	Pagba
6.	„ Tai Kubong	Pagba
7.	„ Tai Tarium	Pagba
8.	„ Tai Pomto	Pagba
9.	„ Biri Taro	Pungrung
10.	Shri Yorum Takio	Leel
11.	„ Gangte Tayub	leel
12.	„ Gangte Takuk	Leel
13.	„ Gida Chagar	Gida
14.	„ Gida Tacho	Gida
15.	„ Tamchi Kokum	Hote
16.	„ Tamchi Lodik	Hote
17.	„ Risso Tayum	Tajilangpo
18.	„ Gyamar Mangming	O'Point
19.	„ Risso Taluk	Tajilangpo
20.	„ Risso Kama	Tajilangpo
21.	„ Risso Tama	Tajilangpo
22.	„ Risso Kiochak	Tajilangpo
23.	„ Tai Tajack	O. Point
24.	„ Tai Sokar	Pagba
25.	„ <b>Bamang Gagu</b>	Sangram
26.	„ Bamang Jarjo	Sangram
27.	„ B. Logu	Bamang



( M.C Adak )

District Fisheries Dev. Officer  
Kurung Kumey District  
**Koloriang.**



#### 4. Year-Wise and Scheme wise achievement 2015-16

##### TFC 2015-16

Sl.No	Name of Beneficiaries	Village	Circle	Area	
1	Sri Chera Tada	Pagba	Koloriang	0.5 Ha	N=27°53'10.80" E=93°24'18.40"
2	Smti Pani Yajik	Yerkum	Koloriang	0.5 Ha	<del>N=27°53'59.52"</del> <del>E=93°22'57.48"</del>
3	Smt. Nangram Dompar	Nangram	Koloriang	0.5 Ha	N=27°54'35.15" E=93°29'19.23"
4	Sri Sangha Tanang	Mangio	Parsi-Parlo	0.5 Ha	N=28°02'08.65" E=93°27'54.06" N=28°01'23.60" E=93°28'02.59" N=28°01'33.42" E=93°28'08.31" N=28°01'35.83" E=93°28'20.55" N=28°02'11.79" E=93°28'26.98"
5	Sri Gichik Tajack	Pado	Parsi-Parlo	0.5 Ha	
6	Sri Lokam Nai	Taba	Damin	0.5 Ha	N=28°03'39.76" E=93°24'58.36"
7	Sri Dare Tajung	Pagam	Parsi-Parlo	1.0 Ha	<del>N=28°02'26.96"</del> <del>E=93°27'24.96"</del>
8	Smt. Dare Yada	Taba	Damin	0.5 Ha	N=28°03'22.52" E=93°25'03.09"



( M. C. Adak )  
District Fisheries Dev. Officer  
Kurung Kumey District  
Koloriang.





**4.RKVY(CFF) 2015-16.**

Sl.No	Name of Beneficiaries	Village	Circle	Area	
1	Sri Gangte Tajuk	Leel	Sangram	0.2 Ha	N=27°53'10.15" E=93°29'19.23"
2	Sri Chello Rai	Nadhe	Sarli	0.2 Ha	
3	Sri Pisa Tagh	Palo	Sarli	0.2 Ha	
4	Sri Bengia Raju	Sebiang	Koloriang	0.2 Ha	N=27°54'07.42" E=93°20'51.63"
5	Sri Bake Takh	Ruwa	Sangram	0.2 Ha	N=27°50'33.25" E=93°31'36.88"
6	Sri Tadar Takh	Pannung	Nyapin	0.2 Ha	N=27°44'49.54" E=93°24'43.47"
7	Sri Tadar Tadey	Laba	Nyapin	0.2 Ha	
8	Sri Kipa Rakpu	Pinch	Phassang	0.2 Ha	N=27°46'21.37" E=93°19'01.90"
9	Sri Bengia Bhai	Papin	Koloriang	0.2 Ha	
10	Smt. Nikja Yado	Taipa	Koloriang	0.2 Ha	N=27°54'45.04" E=93°21'05.29"
1	Sri Gangte Tajuk	Leel	Sangram	0.2 Ha	

**4.2015-16 State plan (Rejuvenation)**

Sl.No	Name of Beneficiaries	Village	Circle	Area	
1.	Sri Waru Gogi	Sate	Sarli	0.2 Ha	
2.	Sri Bengia Tagak	Manghe	Koloriang	0.1 Ha	
3.	Sri Chello Kame	Chello	Koloriang	0.1 Ha	
4.	Sri Nikja Nigla	Taipa	Koloriang	0.1 Ha	N=27°54'42.56" E=93°21'04.04"
5.	Sri Biri Dokio	U/Nyapin	Nyapin	0.2 Ha	N=27°44'46.16" E=93°23'03.77"
6.	Sri Tarak Tado	Gaga	Nyapin	0.1 Ha	N=27°45'29.23" E=93°26'45.48"
7.	Sri Sangha Tanang	Mengio	Parsi-Parlo	0.2 Ha	N=28°02'01.90" E=93°28'00.30"
8.	Sri Kipa Taying	Pinch	Phassang	0.2 Ha	
9.	Sri Sangkung Hache	Sangkung	Koloriang	0.1 Ha	
10.	Sri Nangram Sima	Tapin	Koloriang	0.1 Ha	
11.	Sri Bengia Sina	Rate	Koloriang	0.1 Ha	
12.	Sri Kipa Tarish	L/Chabang	Phassang	0.1 Ha	
13.	Sri Bengia Chungpi	Tayeng	Koloriang	0.1 Ha	
14.	Smt. B. Yami	Yerba	Parsi-Parlo	0.2 Ha	
15.	Sri Tame Tado	Hiya	Nyapin	0.1 Ha	



#### 4. FFDA, 2015-16

Sl.No	Name of Beneficiaries	Village	Circle	Area	
1	Shri Tame Sima	Lungte	Nyapin	0.5 Ha	N=27°47'12.05" E=93°26'44.02"
2	Shri Tame Tamar	Hiya-I	Nyapin	0.5 Ha	

#### 4.List of free fish seed distribution 2015-16.

Sl.No	Name of beneficiary	Village
1.	Sri Bengia Tayu	Tayeng
2.	Sri Bengia Sabang	Pakpu
3.	Shri Bengia Pacha	Koloriang
4.	Sri Lokam Taha	Taba
5.	Sri Bake Tajam	Ruwa
6.	Sri Dare Taguk	P-Parlo
7.	Sri Dare Tapang	P-Parlo
8.	Smt. Kamdek Yata	P-Parlo
9.	Smt. Bake Hashi	P-Parlo
10.	Smt. Lokam Yania	P-Parlo
11.	Sri Bamang Takio	Ruwa
12.	Sri Giogi Ramga	Ruwa
13.	Sri Bamang Tarang	Ruwa
14.	Smt. Gida Yaji	Gida
15.	Smt. Bamang Taha	Ruwa
16.	Sri Gyamar Niaw	Nyapin
17.	Sri G. Nikey	Nyapin
18.	Sri G. Manging	Nyapin
19.	Smt. G. Yajha	Nyapin
20.	Sri Pani Taro	Nyapin
21.	Sri Yangbiu Chach	Gaga
22.	Smt. Tarak Tania	Gaga
23.	Smt. Tarak Yari	Gaga
24.	Smt. Bengia Yaku	Koloriang
25.	Shri Gangte Taram	Leel-II
26.	Sri Tai Chakum	Layeng
27.	Sri Tai Niangku	Sangram
28.	Sri T. Takap	Gaga
29.	Sri T. Siging	Gaga
30.	Sri T. Talom	Hiya
31.	Sri Ringu Takap	Nyapin
32.	Sri Kipa Tabing	Pinchi
33.	Sri Tadar Take	Longdo
34.	Sri Bake Tame	Ruwa
35.	Sri Yangbiu Takia	Leel
36.	Smt. Bake Yario	Ruwa
37.	G. Achung	Nyapin

Contd.



## **6. District Fisheries Profile (As on 31-03-2016)**

### **Factual data relating Fisheries of the District.**

- i. Area available for pisi culture -250 Ha
- ii. Paddy cum-fish culture-50 Ha
- iii. Stretch of rivers-
  - a. Kurung-150 Km.
  - b. Kumey-120 Km.
  - c. Panio-80 Km.
  - d. Keding-40 Km.
  - e. Padi-50 Km.
  - f. Pacha-45 Km.
  - g. Jara-40 Km.
  - h. Parsi-70 Km.
  - i. Parlo--80 Km.

Lakes-3 Nos (Located in Damin, Sarli and Sangram circle as reported not surveyed formally).

1.Fish production in the district(2015-16) =Capture-18 MT.  
= Culture – 9 MT.

2.Existing ponds & tanks in nos =Ponds =130

3.Total fish farmers (Scheme wise) =FFDA-25  
RKVY – 71  
TFC- 19  
Rejuvenation( State Plan)-15

4.No. Of fish ponds - 130

5.Average fish production per ha/ year - 1800 Kg.

### **7.Asset creation register as on 31-03-2016.**

- a. Fish ponds developed since inception under-
  - a) State plan rejuvenation-15
  - b) FFDA-25
  - c) RKVY-71
  - d) TFC-19
  - e) Flood damage ponds/abandoned ponds-42.

**Contd.**



**8. List of Progressive fish farmers with village, circle, Telephone.**

1. Sri Tarh Sakap- Hiya- Nyapin
2. Sri Pani Hache- Yarkam-Koloriang-9436690315
3. Sri Tam Jaha – Leyang – Nyapin
4. Sri Tarh Takap – Gaga – Nyapin
5. Sri Tai Nyanku – Sangram – Sangra
6. Sri Bengia Rayo – Chomi – Koloriang
7. Smt. Tadar Yam – Yuba – Nyapin

**9. Name and address of Chairperson/ZPM of Kurung Kumey District.**

Sl. No	Name	Address	Contact No.
1.	Sri Sangha Tagik/ZPC	Vill-Sangha PO-Parsi-Parlo, K/Kumey Distt.	9436633272
2.	Sri Chello Tagar/ZPM, U/Klg.	Vill-Chello, PO Koloriang, K/Kumey Distt.	9402213433
3.	Smt. Nangram Niani/ZPM, L/Klg.	Vill-Nangram, PO Koloriang, K/Kumey Distt.	9436677569
4.	Sri Lokam Pabi/ZPM, Damin	Vill+PO-Damin, K/Kumey Distt.	9436638238
5.	Smt. Pisa Yaha/ZPM, Sarli	Vill+PO, Sarli K/Kumey Distt.	9436634951
6.	Smt. Kipa Yasap/ZPM, Phassang	Vill+PO, Phassang K/Kumey Distt.	9436680469/ 9436040218
7.	Sri Tamchi Kache/ZPM, Sangram	Vill+PO-Sgm, K/Kumey Distt.	9436042277
8.	Smt. Gyamar Deriang/ZPM, Nyapin	Vill+PO. Nyapin, K/Kumey Distt.	9436251370



**10.Revenue target 2016-17** =Govt. Fish Farm, Nyapin – Rs.0.12 Lakhs

**11.Complaine report regarding e-transfer** :-Payment through e-transfer of money to banaficiaries account going on and those beneficiaries who have no account are ask to open bank account in SBI/Apex under PM JDY for e-transfer of subsidy amount.

**12.Status of Govt. Fish Farm.**

As per record there are 3 Nos of Govt. Fish Farms namely, Govt. Fish Farm Nyapin , Govt. Fish Farm Pungrung and Govt. Fish Farm Koloriang in Kurung Kumey District under the control of Fishery Deptt.. Govt. Fish Farm, Koloriang and Pungrung are totally damaged and presently in defunct condition which require huge expenditure for its revival.

Govt. Fish Farm, Nyapin has two stocking ponds out of which one is in good condition and production of table fish in tune of. Rs. 10,000/- was generated as govt. revenue by sale of fishes during last year and the other one was repaired from maintenance fund. Needs more fund for restoration like repairing, security fencing to prevent land encroachment etc.

**13.Name of contingent staff with name/address/  
place of posting/salary drawn as on 31-03-2016**

:- Nil.

**14. Status of IT equipment/infrastructure in the district** :-Nil

**15.Deployment list of all staffs along with field functionaries in the district with phone No.**

1. Sri M. C Adak, DFDO, Koloriang-9436058236
2. Sri K.C Das, FO- Koloriang-9402767148
- 3 Sri T. Kiochak FD- Koloriang-9436837349
- 4 Sri P. Mangha, FD-Nyapin-9402075967
5. Smt. Y. Yayum, FD-Sangram9485282658
6. Smt. Pani Yani, UDC- Koloriang
7. Miss B.Adek, LDC- Koloriang
8. Sri. N. Japan, Driver- Koloriang
9. Smt. N. Yamu, Fisherman- Koloriang
10. Smt. P. Yasi, Fisherman-Nyapin
11. Sri G. Takiang, Fisherman-Nyapin

**14.Proposal for posting of additional staffs :-**

3 Nos of FDs are required to be posted at Sarli, Parsi-Parlo and Phassang circle since vast potential areas are available for pisci- culture and also conservation of indigenous riverine species. The places are located at far-flung areas and could not be covered from Koloriang Hq.

Contd.

**16. Field functionaries in the district.**

1. Sri K.C Das, FO- Koloriang-9402767148
2. Sri T. Kiochak FD- Koloriang-9436837349
3. Sri P. Mangha, FD-Nyapin-9402075967
4. Smt. Y. Yayum, FD-Sangram9485282658
5. Sri S. Choba, FD-Damin. (Under BDO) Damin
6. Sri D. Doro, AFO-Nyapin-9436804527, (Under BDO) Nyapin.

**17.Training needs of the field functionaries/farmers.**

For effective implementation of fishery schemes in a proper and scientific way to boost up, production, training of the field functionaries and fish farmers must be imparted. Hence, training camps to be organized at Koloriang, Sarli, P-Parlo, Sangram and Nyapin for the benefit of fish farmers. Besides, training to be given to field functionaries occasionally to acquaint the ideas of latest technology of fish culture.

**18.No. Of RTI application received during 2015-16**

One RTI application received from Sri Risso Maya, Itanagar via DF, Itanagar and accordingly information furnished to him in Sept.2015. to the DF, Itanagar. No pending case till now.

**19.Name of staffs with Aadhar Card No.**

1. Sri M.C Adak, DFDO- 1108/12150/00062
2. Sri K.C Das, FO-1108/12154/00268
3. Sri T. Kiochak FD,-626772467428
4. Sri P. Mangha, FD-286894320450
5. Smt. Y. Yayum, FD--924194236285
6. Miss Pani Yani, UDC--667468070920
7. Miss Bengia Adek, LDC-755152079316
8. Sri N. Japan, Driver-719025715118
9. Smt. N. Yamu, F/man-668781545244
- 10.Smt. P. Yasi, F/Man-11081205901339
- 11.Sri G. Takiang, F/man -2030791281821

1108/12154/00561



## **20. Proposal under state infrastructure Development Fund(SIDF). 2016-17**

1. C/O Govt. Fish seed farm with hatchery facilities

Rs 86,00,000.00

at Sangkung, under Koloriang circle:-

Infrastructure development of Fishery Office and staff Qtr. :- Rs 95,50,000.

### **Details of survey reports of Sangkung Fishery Project.**

- |                                                                |                                                                                                                                            |
|----------------------------------------------------------------|--------------------------------------------------------------------------------------------------------------------------------------------|
| 1. Location                                                    | :- Sangkung Village.                                                                                                                       |
| 2. Altitude                                                    | :- NA                                                                                                                                      |
| GPS reading ( Centre point)                                    | :- N= 27 56' 12.80"<br>E= 093 26' 02.64"                                                                                                   |
| Total area available for<br>Development as per GPS record      | :- 2.80 ha.                                                                                                                                |
| 3. Water area to be develop                                    | :- 2.0 ha.                                                                                                                                 |
| 4. Accessibility of the site                                   | :- Connected by PMGSY road, 18 KM from<br>Koloriang.                                                                                       |
| 5. Availability of water sources nearby site & its type        | :- Tagio and Talik stream, at distance of<br>150m, perennial.                                                                              |
| 6. Topography of the area                                      | :- Flat land with mild slope.                                                                                                              |
| 7. Type of vegetation                                          | :- Wild bamboo, herbs and shrubs, small<br>wild Bushy plant.                                                                               |
| 8. Boundary of the area                                        | :- Both left and right side boundary with<br>Pape River & Tagio stream, upper side<br>Flowing Talik stream of Lower side in<br>PMSGY road. |
| 9. Type of soil                                                | :- Loamy clay with few boulders.                                                                                                           |
| 10. Availability of power supply                               | :- Connected with main line electric<br>Supply and one hydel of APEDA also in<br>the site.                                                 |
| 11. Annual rainfall                                            | :- 10,075 MM.                                                                                                                              |
| 12. Temperature                                                | :- 14 - 35                                                                                                                                 |
| 13. Environment pollution problem in the locality              | :- Pollution free.                                                                                                                         |
| 14. Fish seed and feed availability                            | :- Fish seed and fish feed available from<br>nearest North Lakhimpur, Assam.                                                               |
| 15. Availability of technical support /guide line              | :- Department of fisheries would provide<br>all support as proposed land will<br>develop as Govt. Fish Farm.                               |
| 16. Socio-economic condition                                   | :- Moderate.                                                                                                                               |
| 17. Machineries and equipments availability<br>For earth work. | :- Machineries & labour available for the<br>Earth work.                                                                                   |
| 18. Fish demand & supply ratio in the locality/District        | :- 7 : 1                                                                                                                                   |
| 19. Table fish requirement in the District                     | :- 2000 tonnes per year                                                                                                                    |
| 20. Owner of the land                                          | :- 2 persons only and agreed to donate land<br>Free of cost.                                                                               |

Contd.

Seeing all the parameters and location and the people participation, the propose site may select for construction of Govt. Fish seed Farm as well as model Fish Farm for demonstration and revenue generation. The place is suitable for fishery development. The entire district has no fish seed production farm in Govt. sector neither in private sector and such fish seed bought from outside the state which takes a long time to bring and increase the mortality rate and effect the production of fish. Hence, one proposal for an amount of Rs 86,00,000.00 ( Rupees Eighty six lakhs ) only proposed under SIDF-2016-17 for construction of Govt. fish seed farm with hatchery facility.

**20.PROPOSAL FOR CONSTRUCTION OF GOVT. FISH SEED FARM AT SANGKUNG. UNDER KOLORIANG CIRCLE OF KURUNG KUMEY DISTRICT UNDER SIDF 2016-17.**

- |                                                      |                   |
|------------------------------------------------------|-------------------|
| 1. Jungle clearance of site 3.0 Ha. @ Rs 9/-         | = Rs 2,70,000.00  |
| 2. Nursery pond 20 Nos. (0.5 Ha.)                    | = Rs 8,00,000.00  |
| 3. Stocking pond 1.0 Ha. Earthen 10 Nos.             | = Rs 10,00,000.00 |
| 4. Stocking/Marketing pond 20 Nos. C.C 0.2 Ha        | = Rs 15,00,000.00 |
| 5. Chinese hatchery with over head C.C. Tank         | = Rs 10,00,000.00 |
| 6. Staff Qtr. T- III 1 No.                           | = Rs 15,00,000.00 |
| 7. Store Cum-Office                                  | = Rs 10,00,000.00 |
| 8. Fencing 700 RM @ Rs 1371/-                        | = Rs 9,59,700.00  |
| 9. Fisheries inputs like fish seed, feed Nate etc.   | = Rs 5,00,000.00  |
| 10. Misc unforeseen expenditure <u>including TPT</u> | = Rs 70,300.00    |
| Total = Rs 86,00,000.00                              |                   |

( Rupees Eighty six lakhs ) only.

**20.PROPOSAL FOR INFRASTRUCTURE DEVELOPMENT OF FISHERIES DEPARTMENT AT KOLORIANG UNDER SIDF 201617.**

- |                                                    |                   |
|----------------------------------------------------|-------------------|
| 1. C/O boundary wall of DFDO's Office              | = Rs 15,00,000.00 |
| 2. C/O approach road to Office & staff Qtr of DFDO | = Rs 10,50,000.00 |
| 3. C/O 1 No. SPT Garage for DFDO's Office          | = Rs 5,00,000.00  |
| 4. C/O one store room at DFDO's Office complex     | = Rs 10,00,000.00 |
| 5. Fish marketing shed at Koloriang                | = Rs 10,00,000.00 |
| 6. Type-IV Qtr. For DFDO at <u>Koloriang.</u>      | = Rs 45,00,000.00 |
| Total = Rs 95,50,000.00                            |                   |

( Rupees Ninety five lakhs fifty thousand ) only.



( M. C. Adak )  
District Fisheries Dev. Officer  
Kurung Kumey District  
Koloriang